



This map is reproduced from Ordnance Survey material with the permission of Ordnance Survey on behalf of the Controller of Her Majesty's Stationary Office © Crown copyright. Unauthorised reproduction infringes Crown copyright and may lead to prosecution or civil proceedings. Swindon Borough Council 100024296 2016

Parish of Wanborough Public rights of way

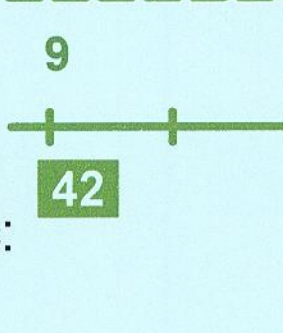
N.B. This map is intended only as a representation of rights of way in the parish of Wanborough. It is not an extract or reproduction of the Definitive Map and must not be treated as such.




Key:

Footpath:
footpath number:
Bridleway:
bridleway number:
Byway Open to All Traffic:
byway number:

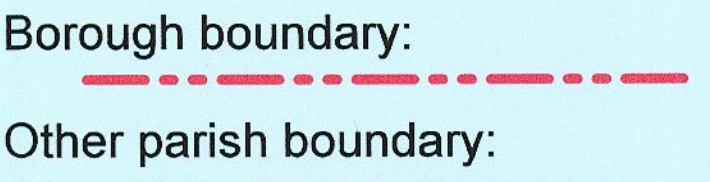
Wanborough



adjoining parishes



Parish boundary:



Scale 1:8 500

Swindon Borough Council
Highways and Transport
4th floor Wat Tyler House West
Beckhampton Street
Swindon SN1 2JH
Tel: 01793 445500